

Red dots - Bins

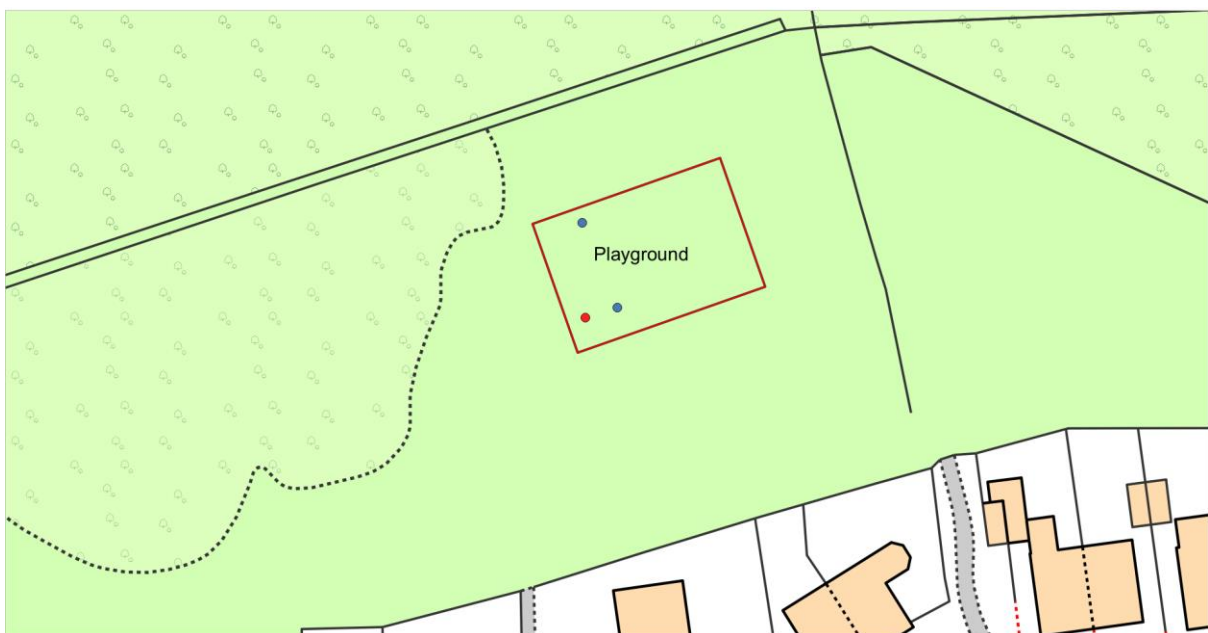
Blue dots – Benches

Green dots – Bike racks

Bentley Drive



Cotman Close



Gainsborough Drive



Stoven Close



The map shows a large green area labeled 'Recreation Ground' in the center. Within this area, there is a 'Sports Court' (brown rectangle) and a 'Play Area' (green area). The map is surrounded by residential streets and buildings. Key streets include Montgomery Avenue, Lambs Road, and Northampton Road. Other landmarks include the Baptist Church, Northampton North Recreation Ground, and various residential plots with house numbers. The map also shows a 'Sports Court' and a 'Play Area' within the Recreation Ground. The map is a detailed aerial-style map with color coding for different areas.

Sparrows Nest



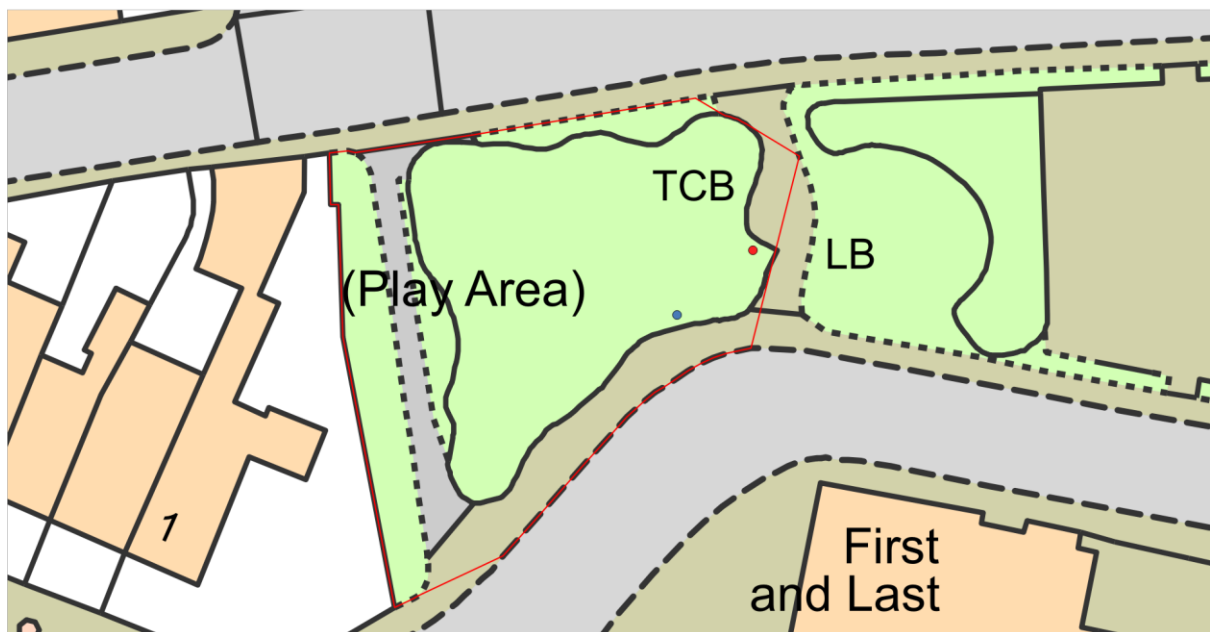
Belle Vue Park



Land off High Street



St Margaret's Plain



The site plan illustrates the layout of the Kensington Gardens and Boating Lake area. Key features include:

- Boating Lake:** A large circular lake in the center of the site.
- Tennis Courts:** Several rectangular courts located to the left of the lake.
- Bowling Green:** Two large rectangular green spaces at the bottom of the site.
- Paths and Walkways:** A network of paths, including the 'Upper Esplanade' and 'Kensington Road'.
- Buildings and Structures:** Various buildings, including the 'Kensington Palace' and 'Kensington Gardens'.
- Surrounding Area:** The plan shows the adjacent 'Kensington Road' and 'Upper Esplanade', as well as the 'Kensington Palace' and 'Kensington Gardens'.

The plan is color-coded, with green for lawns, blue for water, and brown for paths and buildings. It also includes a scale bar and a north arrow.

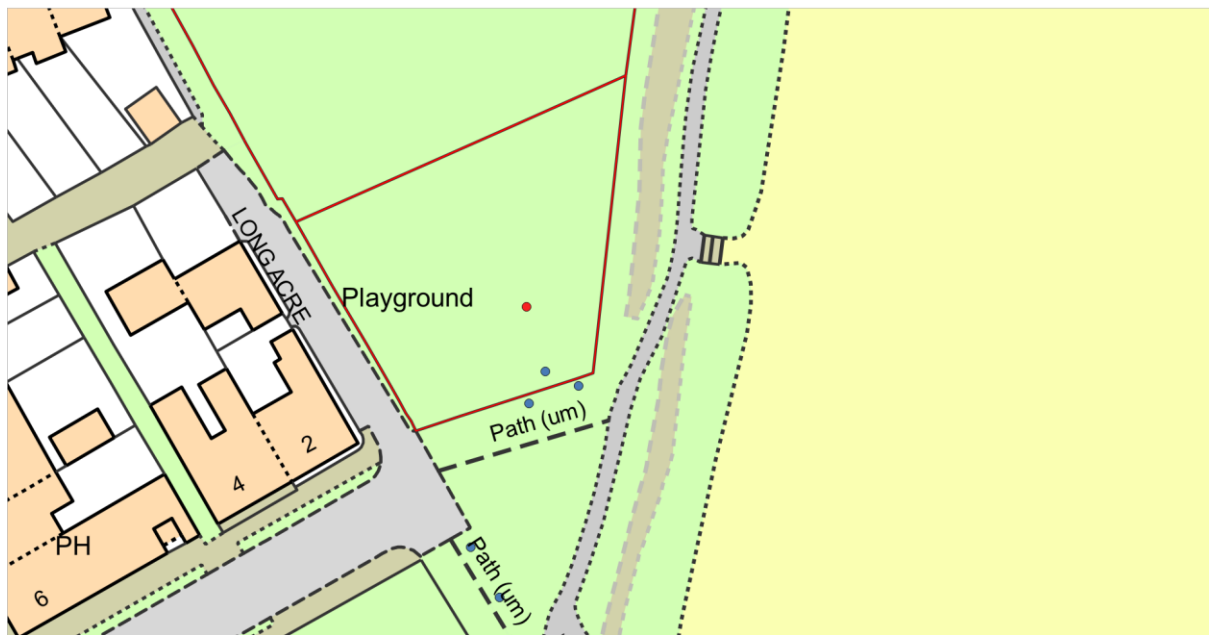
Fen Park



Britten Road



Nightingale Road (Only 1 bench on LTC land)



Wellington Road

